
Data Layouts

Wave I Street Connectivity

Wave I Street Connectivity

W1CN01_1 - ALPHA INDEX, 1KM

Type	Numeric (Double)
W1CN01_1	Alpha Index, 1km

W1CN01_3 - ALPHA INDEX, 3KM

Type	Numeric (Double)
W1CN01_3	Alpha Index, 3km

W1CN01_5 - ALPHA INDEX, 5KM

Type	Numeric (Double)
W1CN01_5	Alpha Index, 5km

W1CN01_8 - ALPHA INDEX, 8.05KM

Type	Numeric (Double)
W1CN01_8	Alpha Index, 8.05km

W1CN02_1 - AREA (SQ KM), 1KM

Type	Numeric (Double)
W1CN02_1	Area (sq km), 1km

W1CN02_3 - AREA (SQ KM), 3KM

Type	Numeric (Double)
W1CN02_3	Area (sq km), 3km

W1CN02_5 - AREA (SQ KM), 5KM

Type	Numeric (Double)
W1CN02_5	Area (sq km), 5km

W1CN02_8 - AREA (SQ KM), 8.05KM

Type	Numeric (Double)
W1CN02_8	Area (sq km), 8.05km



Type	Numeric (Integer)
Measurement Unit	numeric
W1CN03_1	Beta Index, 1km



Type	Numeric (Integer)
Measurement Unit	numeric
W1CN03_3	Beta Index, 3km



Type	Numeric (Double)
W1CN03_5	Beta Index, 5km



Type	Numeric (Double)
W1CN03_8	Beta Index, 8.05km



Type	Numeric (Double)
W1CN04_1	Cul De Sac Density (sq km), 1km



Type	Numeric (Double)
W1CN04_3	Cul De Sac Density (sq km), 3km



Type	Numeric (Double)
W1CN04_5	Cul De Sac Density (sq km), 5km



Type	Numeric (Double)
W1CN04_8	Cul De Sac Density (sq km), 8.05km



Type	Numeric (Double)
W1CN05_1	Cyclomatic Index, 1km

 W1CN05_3 - CYCLOMATIC INDEX, 3KM

Type	Numeric (Double)
W1CN05_3	Cyclomatic Index, 3km

 W1CN05_5 - CYCLOMATIC INDEX, 5KM

Type	Numeric (Double)
W1CN05_5	Cyclomatic Index, 5km

 W1CN05_8 - CYCLOMATIC INDEX, 8.05KM

Type	Numeric (Double)
W1CN05_8	Cyclomatic Index, 8.05km

 W1CN06_1 - GAMMA INDEX, 1KM

Type	Numeric (Double)
W1CN06_1	Gamma Index, 1km

 W1CN06_3 - GAMMA INDEX, 3KM

Type	Numeric (Double)
W1CN06_3	Gamma Index, 3km

 W1CN06_5 - GAMMA INDEX, 5KM

Type	Numeric (Double)
W1CN06_5	Gamma Index, 5km

 W1CN06_8 - GAMMA INDEX, 8.05KM

Type	Numeric (Double)
W1CN06_8	Gamma Index, 8.05km

 W1CN07_1 - 3+ INTRSECTION DENSITY-SQKM, 1KM

Type	Numeric (Double)
W1CN07_1	3-Way or More Intersection Density (sq km), 1km

 W1CN07_3 - 3+ INTRSECTION DENSITY-SQKM, 3KM

Type	Numeric (Double)
W1CN07_3	3-Way or More Intersection Density (sq km), 3km

 W1CN07_5 - 3+ INTRSECTION DENSITY-SQKM, 5KM

Type	Numeric (Double)
W1CN07_5	3-Way or More Intersection Density (sq km), 5km

W1CN07_8 - 3+ INTRSECTION DENSITY-SQKM, 8.05KM

Type	Numeric (Double)
W1CN07_8	3-Way or More Intersection Density (sq km), 8.05km

W1CN08_1 - 3+ INTRSECTION PROPOR, 1KM

Type	Numeric (Integer)
Measurement Unit	numeric
W1CN08_1	3-Way or More Intersection Proportion, 1km

W1CN08_3 - 3+ INTRSECTION PROPOR, 3KM

Type	Numeric (Integer)
Measurement Unit	numeric
W1CN08_3	3-Way or More Intersection Proportion, 3km

W1CN08_5 - 3+ INTRSECTION PROPOR, 5KM

Type	Numeric (Double)
W1CN08_5	3-Way or More Intersection Proportion, 5km

W1CN08_8 - 3+ INTRSECTION PROPOR, 8.05KM

Type	Numeric (Double)
W1CN08_8	3-Way or More Intersection Proportion, 8.05km

W1CN09_1 - 1 LINK INTERSECTION COUNT, 1KM

Type	Numeric (Double)
W1CN09_1	1 Link Intersection Count, 1km

W1CN09_3 - 1 LINK INTERSECTION COUNT, 3KM

Type	Numeric (Double)
W1CN09_3	1 Link Intersection Count, 3km

W1CN09_5 - 1 LINK INTERSECTION COUNT, 5KM


Type	Numeric (Double)
W1CN09_5	1 Link Intersection Count, 5km

W1CN09_8 - 1 LINK INTERSECTION COUNT, 8.05KM


Type	Numeric (Double)
W1CN09_8	1 Link Intersection Count, 8.05km

 W1CN10_1 - 3 LINK INTERSECTION COUNT, 1KM


Type	Numeric (Double)
W1CN10_1	3 Link Intersection Count, 1km

 W1CN10_3 - 3 LINK INTERSECTION COUNT, 3KM

Type	Numeric (Double)
W1CN10_3	3 Link Intersection Count, 3km

 W1CN10_5 - 3 LINK INTERSECTION COUNT, 5KM


Type	Numeric (Double)
W1CN10_5	3 Link Intersection Count, 5km

 W1CN10_8 - 3 LINK INTERSECTION COUNT, 8.05KM


Type	Numeric (Double)
W1CN10_8	3 Link Intersection Count, 8.05km

 W1CN11_1 - 4 LINK INTERSECTION COUNT, 1KM


Type	Numeric (Double)
W1CN11_1	4 Link Intersection Count, 1km

 W1CN11_3 - 4 LINK INTERSECTION COUNT, 3KM

Type	Numeric (Double)
W1CN11_3	4 Link Intersection Count, 3km

 W1CN11_5 - 4 LINK INTERSECTION COUNT, 5KM

Type	Numeric (Double)
W1CN11_5	4 Link Intersection Count, 5km

 W1CN11_8 - 4 LINK INTERSECTION COUNT, 8.05KM

Type	Numeric (Double)
W1CN11_8	4 Link Intersection Count, 8.05km

 W1CN12_1 - 4+ LINK INTERSECTION COUNT, 1KM

Type	Numeric (Double)
W1CN12_1	More than 4 Link Intersection Count, 1km

 W1CN12_3 - 4+ LINK INTERSECTION COUNT, 3KM

Type	Numeric (Double)
W1CN12_3	More than 4 Link Intersection Count, 3km

 W1CN12_5 - 4+ LINK INTERSECTION COUNT, 5KM

Type	Numeric (Double)
W1CN12_5	More than 4 Link Intersection Count, 5km

 W1CN12_8 - 4+ LINK INTERSECTION COUNT, 8.05KM

Type	Numeric (Double)
W1CN12_8	More than 4 Link Intersection Count, 8.05km

 W1CN13_1 - LINK (ROADS) COUNT, 1KM

Type	Numeric (Double)
W1CN13_1	Link (Roads) Count, 1km

 W1CN13_3 - LINK (ROADS) COUNT, 3KM

Type	Numeric (Double)
W1CN13_3	Link (Roads) Count, 3km

 W1CN13_5 - LINK (ROADS) COUNT, 5KM

Type	Numeric (Double)
W1CN13_5	Link (Roads) Count, 5km

 W1CN13_8 - LINK (ROADS) COUNT, 8.05KM

Type	Numeric (Double)
W1CN13_8	Link (Roads) Count, 8.05km

 W1CN14_1 - NODE (INTERSECTIONS) COUNT, 1KM

Type	Numeric (Double)
W1CN14_1	Node (Intersections) Count, 1km

 W1CN14_3 - NODE (INTERSECTIONS) COUNT, 3KM

Type	Numeric (Double)
W1CN14_3	Node (Intersections) Count, 3km

 W1CN14_5 - NODE (INTERSECTIONS) COUNT, 5KM

Type	Numeric (Double)
W1CN14_5	Node (Intersections) Count, 5km

 W1CN14_8 - NODE (INTERSECTIONS) COUNT, 8.05KM

Type	Numeric (Double)
W1CN14_8	Node (Intersections) Count, 8.05km