

Waves I, II, III, IV & V Grouping Data

Title

Waves I, II, III, IV & V Grouping Data

Abstract

These location identifiers are based on 2010 Census geographic boundaries and are longitudinally consistent across all waves. Previous Add Health waves released location identifiers based on the most recent Census for that wave, and are therefore not comparable through time. These identifiers are based on Census block group FIPS codes.

Variables: 6

Observations: 20,745

Variables

Waves I, II, III, IV & V Grouping Data

- [W5GROUP1 - WAVE 1 LOCATION IDENTIFIER, CENSUS 2010](#)
- [W5GROUP2 - WAVE 2 LOCATION IDENTIFIER, CENSUS 2010](#)
- [W5GROUP3 - WAVE 3 LOCATION IDENTIFIER, CENSUS 2010](#)
- [W5GROUP4 - WAVE 4 LOCATION IDENTIFIER, CENSUS 2010](#)
- [W5GROUP5 - WAVE 5 LOCATION IDENTIFIER, CENSUS 2010](#)

W5GROUP1 - WAVE 1 LOCATION IDENTIFIER, CENSUS 2010

Type	Text
Measurement Unit	text
Constraints	Maximum Length: 12
W5GROUP1	Wave I Location Identifier, Census 2010

W5GROUP2 - WAVE 2 LOCATION IDENTIFIER, CENSUS 2010

Type	Text
Measurement Unit	text
Constraints	Maximum Length: 12
W5GROUP2	Wave II Location Identifier, Census 2010

W5GROUP3 - WAVE 3 LOCATION IDENTIFIER, CENSUS 2010

Type	Text
------	------

Measurement Unit	text
Constraints	Maximum Length: 12
W5GROUP3	Wave III Location Identifier, Census 2010

W5GROUP4 - WAVE 4 LOCATION IDENTIFIER, CENSUS 2010

Type	Text
Measurement Unit	text
Constraints	Maximum Length: 12
W5GROUP4	Wave IV Location Identifier, Census 2010

W5GROUP5 - WAVE 5 LOCATION IDENTIFIER, CENSUS 2010

Type	Text
Measurement Unit	text
Constraints	Maximum Length: 12
W5GROUP5	Wave V Location Identifier, Census 2010

Logical Products

Waves I, II, III, IV & V Grouping Data

Data Layouts

Waves I, II, III, IV & V Grouping Data

Waves I, II, III, IV & V Grouping Data

W5GROUP1 - WAVE 1 LOCATION IDENTIFIER, CENSUS 2010

Type	Text
Measurement Unit	text
Constraints	Maximum Length: 12
W5GROUP1	Wave I Location Identifier, Census 2010

W5GROUP2 - WAVE 2 LOCATION IDENTIFIER, CENSUS 2010


Type	Text
Measurement Unit	text
Constraints	Maximum Length: 12
W5GROUP2	Wave II Location Identifier, Census 2010

W5GROUP3 - WAVE 3 LOCATION IDENTIFIER, CENSUS 2010

Type	Text
Measurement Unit	text
Constraints	Maximum Length: 12
W5GROUP3	Wave III Location Identifier, Census 2010


 W5GROUP4 - WAVE 4 LOCATION IDENTIFIER, CENSUS 2010

Type	Text
Measurement Unit	text
Constraints	Maximum Length: 12
W5GROUP4	Wave IV Location Identifier, Census 2010

 W5GROUP5 - WAVE 5 LOCATION IDENTIFIER, CENSUS 2010

Type	Text
Measurement Unit	text
Constraints	Maximum Length: 12
W5GROUP5	Wave V Location Identifier, Census 2010

Physical Instances

 Waves I, II, III, IV & V Grouping Data

Title	Waves I, II, III, IV & V Grouping Data
File Name	w1_5grp.sas7bdat
Case Quantity	20745
Variable Count	5

 W5GROUP1 - WAVE 1 LOCATION IDENTIFIER, CENSUS 2010

Type	Text
Measurement Unit	text
Constraints	Maximum Length: 12
W5GROUP1	Wave I Location Identifier, Census 2010

			Frequency	% of total	% of valid
Missing	9999999	Missing; geocode not available	133	0.64%	
		Total	133	0.64%	

Valid	Invalid	Minimum	Maximum
20612	133	10480857309	987979999967

 W5GROUP2 - WAVE 2 LOCATION IDENTIFIER, CENSUS 2010

Type	Text
Measurement Unit	text
Constraints	Maximum Length: 12
W5GROUP2	Wave II Location Identifier, Census 2010

			Frequency	% of total	% of valid
Missing	99999999	Not interviewed in Wave II	6009	28.97%	
	99999999	Missing; geocode not available	81	0.39%	
		Total	6,090	29.36%	

Valid	Invalid	Minimum	Maximum
14655	6090	10480857309	987979999967

 W5GROUP3 - WAVE 3 LOCATION IDENTIFIER, CENSUS 2010

Type	Text
Measurement Unit	text
Constraints	Maximum Length: 12
W5GROUP3	Wave III Location Identifier, Census 2010

			Frequency	% of total	% of valid
Missing	99999999	Not interviewed in Wave III	5575	26.87%	
	99999999	Missing; geocode not available	281	1.35%	
		Total	5,856	28.23%	


Valid	Invalid	Minimum	Maximum
14889	5856	10231223037	989155300937

 W5GROUP4 - WAVE 4 LOCATION IDENTIFIER, CENSUS 2010

Type	Text
Measurement Unit	text
Constraints	Maximum Length: 12
W5GROUP4	Wave IV Location Identifier, Census 2010

			Frequency	% of total	% of valid
Missing	99999999	Not interviewed in Wave IV	5044	24.31%	
	99999999	Missing; geocode not available	6	0.03%	
		Total	5,050	24.34%	

Valid	Invalid	Minimum	Maximum
15695	5050	10432378917	989126244742



Type	Text
Measurement Unit	text
Constraints	Maximum Length: 12
W5GROUP5	Wave V Location Identifier, Census 2010

			Frequency	% of total	% of valid
Missing	99999999	Not interviewed in Wave V	8445	40.71%	
	99999999	Missing; geocode not available	928	4.47%	
		Total	9,373	45.18%	

Valid	Invalid	Minimum	Maximum
11372	9373	10483606697	988118987059